






















Los Altos Complete Streets Plan

-  School
-  City Hall
-  Community Center
-  Corporation Yard
-  Fire Station
-  History Museum
-  Library
-  Hospital
-  Caltrain Station
-  Park
-  Creek
-  Commercial Area
-  School Campus

Existing Bicycle Facilities

- | | Within Los Altos | Outside of Los Altos |
|------------------------------|---|---|
| Class I Multi-Use Trail |  |  |
| Class II Bike Lane |  |  |
| Class III Bike Route |  |  |
| Class IV Protected Bike Lane |  |  |

